

**OCN SORTIE # 170713/18****Flight:**

Call Sign	Tail	Freq	TCN	Role	T/O Time	TOT	End Vul
Devil 1-2	309	260	N/A	DEAD	13:45	14:15	14:45
Devil 1-3	305	260	17X	DEAD	13:40	14:15	14:45
Devil 1-4	304	260	22X	OCA	13:41	14:15	14:45
Devil 1-5	303	260	30X	OCA	13:42	14:15	14:45

**Mission Support:**

Call Sign	Freq	Role	Notes
Sentinel	236.8	ABCCC	
Sentinel Actual	240.4	Mission Commander	
Shell	331.8	AAR	TACAN 98Y
Arco	308.2	AAR	TACAN 74X
Texaco	354.6	AAR	TACAN 66X
Action	276.0	Strike	
Spartan 6-1	311.5	EW	
Cobra 2-1	351.1	SEAD	

**Loadout:**

<b>Station 1</b>	AIM-9M	<b>Station 5</b>	2 x MK-20
<b>Station 2</b>	AGM-65F	<b>Station 6</b>	AIM-120C
<b>Station 3</b>	FPU-8A Fuel Tank	<b>Station 7</b>	FPU-8A Fuel Tank
<b>Station 4</b>	LITENING TGP	<b>Station 8</b>	AGM-65F
<b>Countermeasures</b>	40 Chaff, 80 Flare	<b>Station 9</b>	AIM-9M
<b>Fuel</b>	15,291	<b>Gross Weight</b>	46,637


**Weather:**

Clouds	Wind	Temperature	Precipitation
Broken 7-16 KFt Few 41 KFt	320 @ 6kn GL 338 @ 8Kn 6600ft 116 @ 18Kn 26000 ft	28°C	None


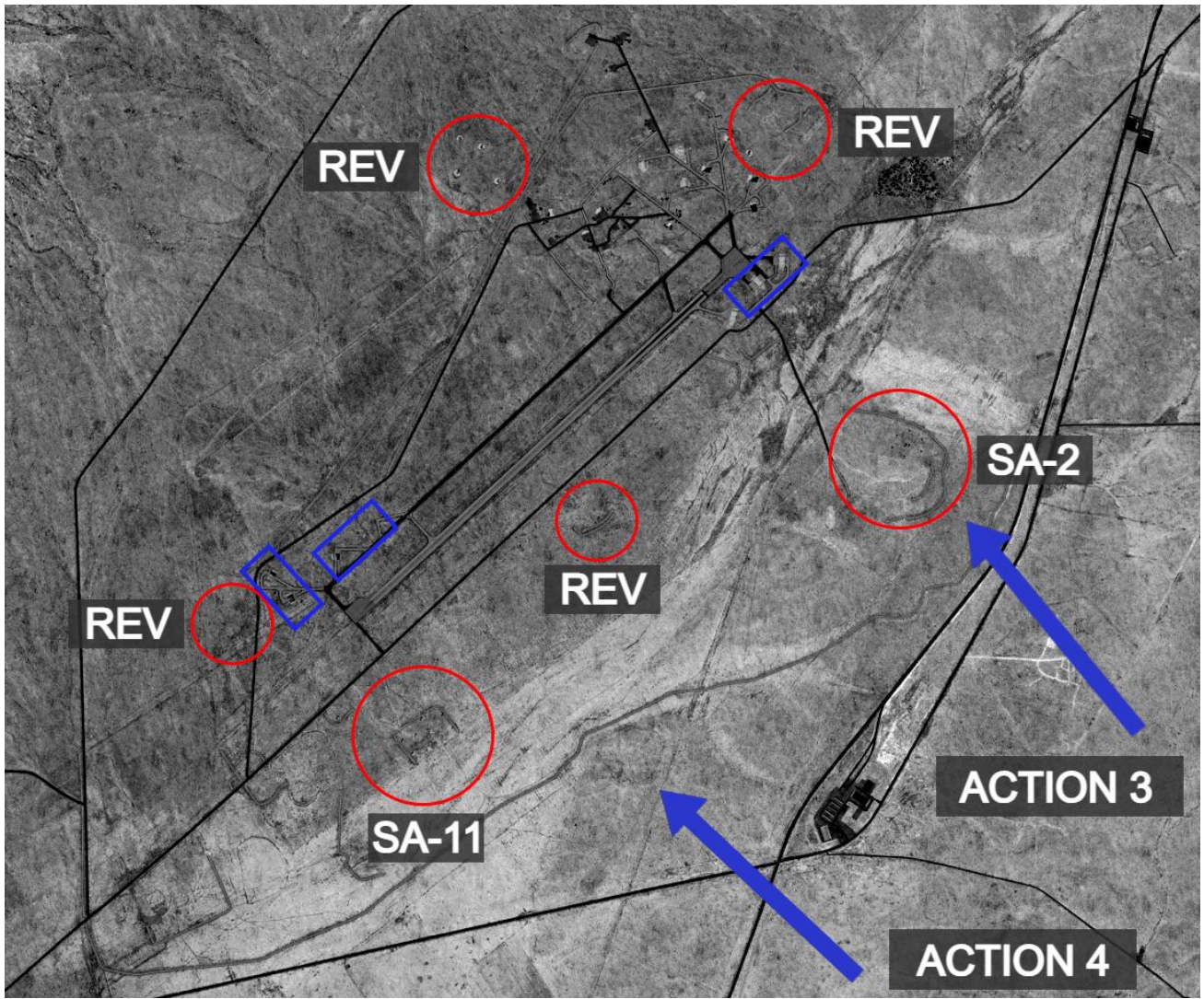
**Primary Objective:**

*Destruction of air defences at An Nasiriyah.*

*Protection of Action 3 & Action 4.*

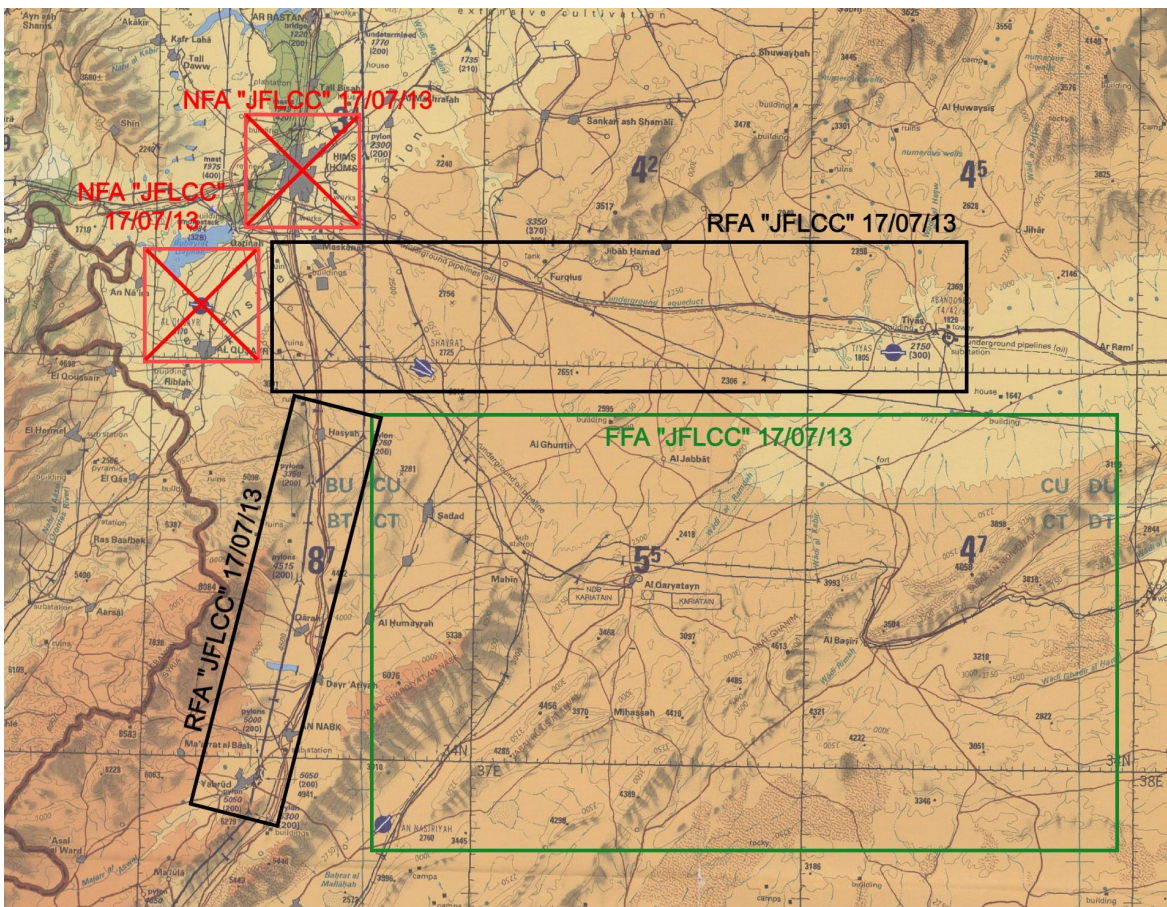








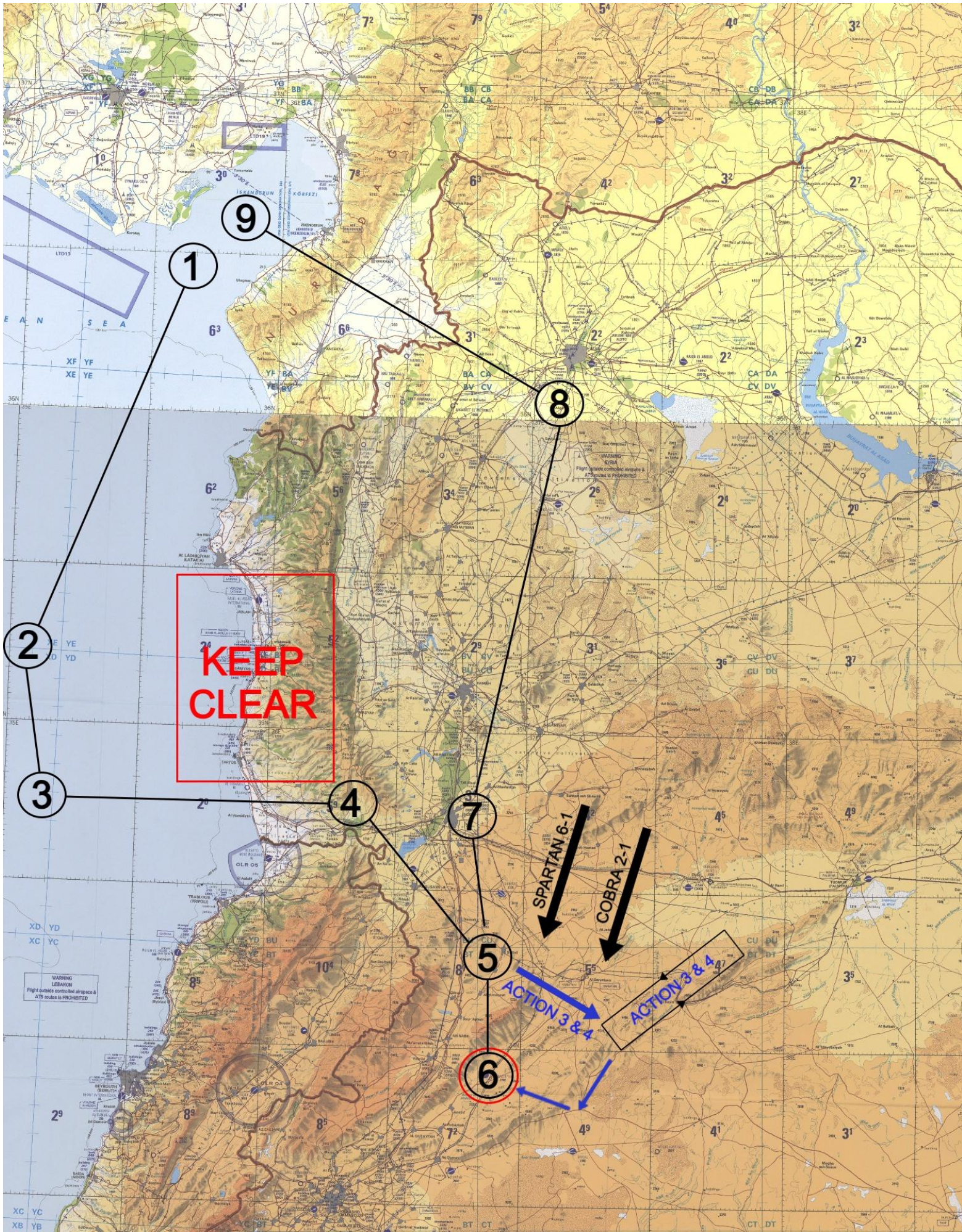
## Air Support Chart:



## Flight Plan:

WP	Alt Kft	Mach	Notes
1	25	0.75	RV Flight
2	25	0.75	
3	25	0.75	RV Action
4	25	0.75	
5	25	0.75	IP
6			An Nasiriyah
7	25	0.75	Egress
8	20	0.75	Aleppo
9	20	0.75	MTCA
			<b>BULLS N 35°43'59" E 37°06'17"</b>







**Fuel Plan:**

<b>Stage</b>	<b>Notes</b>	<b>Target Fuel lb</b>
Takeoff		<b>14,721</b>
Departure	<i>To 25k Ft</i>	<b>13,241</b>
WP1	<i>M0.75, FL250</i>	<b>12,663</b>
WP2	<i>M0.75, FL250</i>	<b>11,341</b>
WP3	<i>M0.75, FL250</i>	<b>10,895</b>
WP5	<i>M0.75, FL250, (IP)</i>	<b>9,150</b>
<b>Joker = 6674</b>		
<b>Bingo = 6124</b>		
WP7	<i>M0.75, FL250</i>	<b>5380</b>
WP8	<i>M0.75, FL200</i>	<b>4463</b>
WP9	<i>M0.75, FL200</i>	<b>3424</b>
Landing		<b>1504</b>

**Radio Plan:**

<b>Channel</b>	<b>Comm 1</b>	<b>Freq</b>	<b>Comm 2</b>	<b>Freq</b>
1	<i>INK Ground</i>	<i>250.2</i>	<i>INK Ground</i>	<i>128.1</i>
2	<i>Devil 1</i>	<i>260.0</i>	<i>INK Tower</i>	<i>128.2</i>
3	<i>Action 3 &amp; 4</i>	<i>276.0</i>	<i>INK Departure</i>	<i>128.5</i>
4	<i>Spartan 6-1</i>	<i>311.5</i>	<i>INK Approach</i>	<i>128.3</i>
5	<i>Cobra 2-1</i>	<i>351.1</i>	<i>INK Arrival</i>	<i>128.4</i>
6			<i>INK ATIS</i>	<i>128.95</i>
7			<i>INK Emergency</i>	<i>128.7</i>
8			<i>Sentinel</i>	<i>236.8</i>
9			<i>Sentinel Actual</i>	<i>240.4</i>
10			<i>Texaco</i>	<i>354.6</i>
11			<i>Shell</i>	<i>331.8</i>
12			<i>Arco</i>	<i>308.2</i>

## **Threats:**

*An Nasiriyah:*

- ZU-23
- S-60
- SA-2
- SA-11
- SA-9
- SA-19
- SA-18

*Expect SHORAD around Yabrud.*

*Venturing too far south of An Nasiriyah brings additional SA-2 into range and increases likelihood of burnthrough by SA-10s at Damascus.,*

*Potential aerial threats; Mig-21, Mig-23 and Mig-29.*